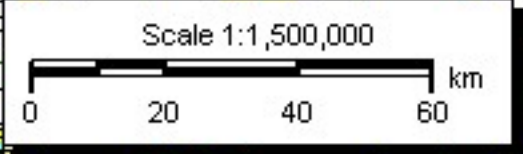
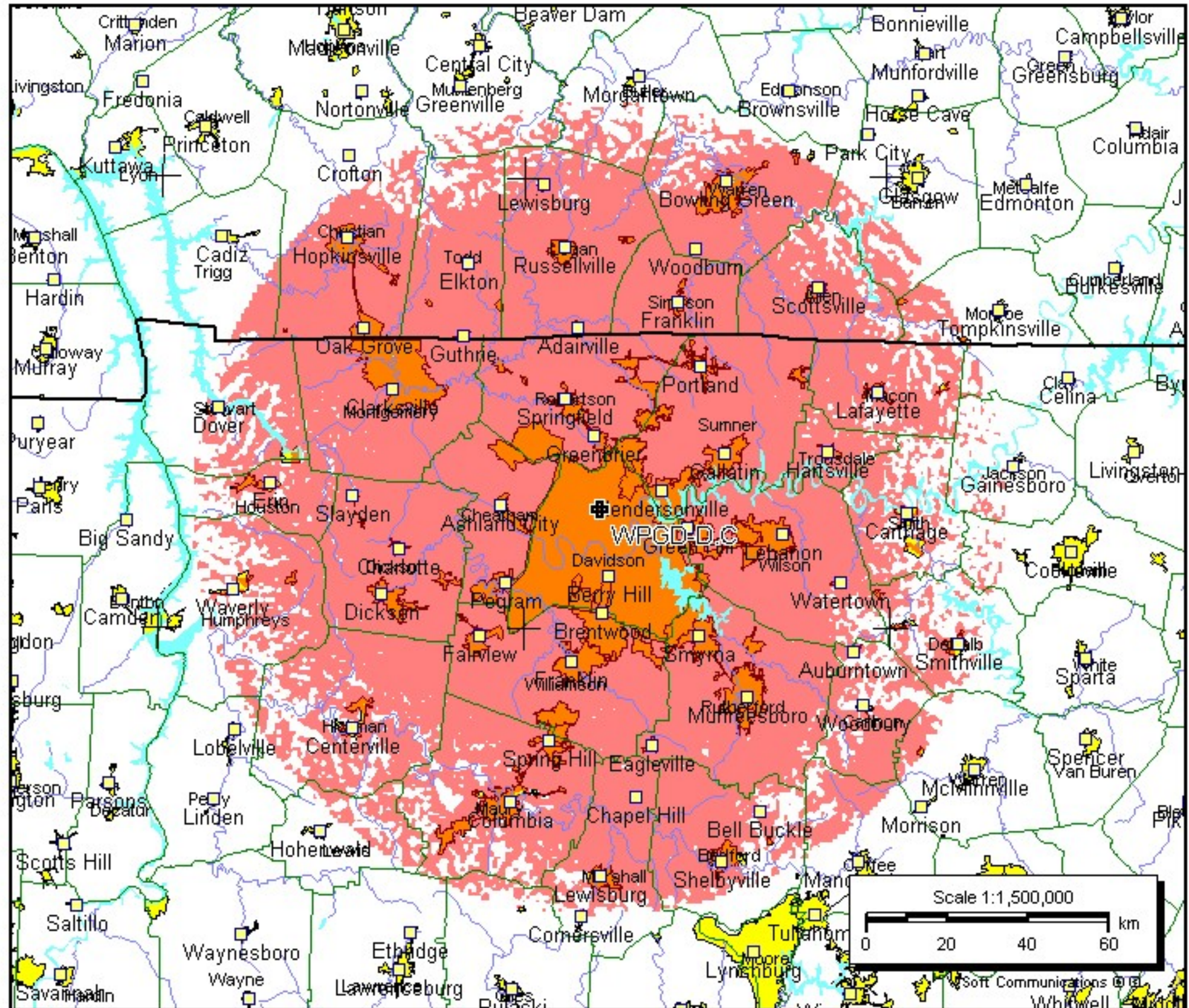
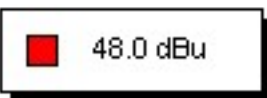


WPGD-D.C

BPCDT20090202BPP
Latitude: 36-16-05 N
Longitude: 086-47-45 W
ERP: 1000.00 kW
EIRP: 1640.00 kW
Channel: 33
Frequency: 587.0 MHz
AMSL Height: 596.0 m
Elevation: 205.33 m
HAAT: 412.0 m
Horiz. Pattern: Omni
Vert. Pattern: Yes
Elec Tilt: 0.75
Prop Model: Longley/Rice
Climate: Cont temperate
Conductivity: 0.0050
Dielec Const: 15.0
Refractivity: 311.0
Receiver Ht AG: 10.0 m
Receiver Gain: 0 dB
Time Variability: 90.0%
Sit. Variability: 50.0%
ITM Mode: Broadcast



Soft Communications ©
Whitwell